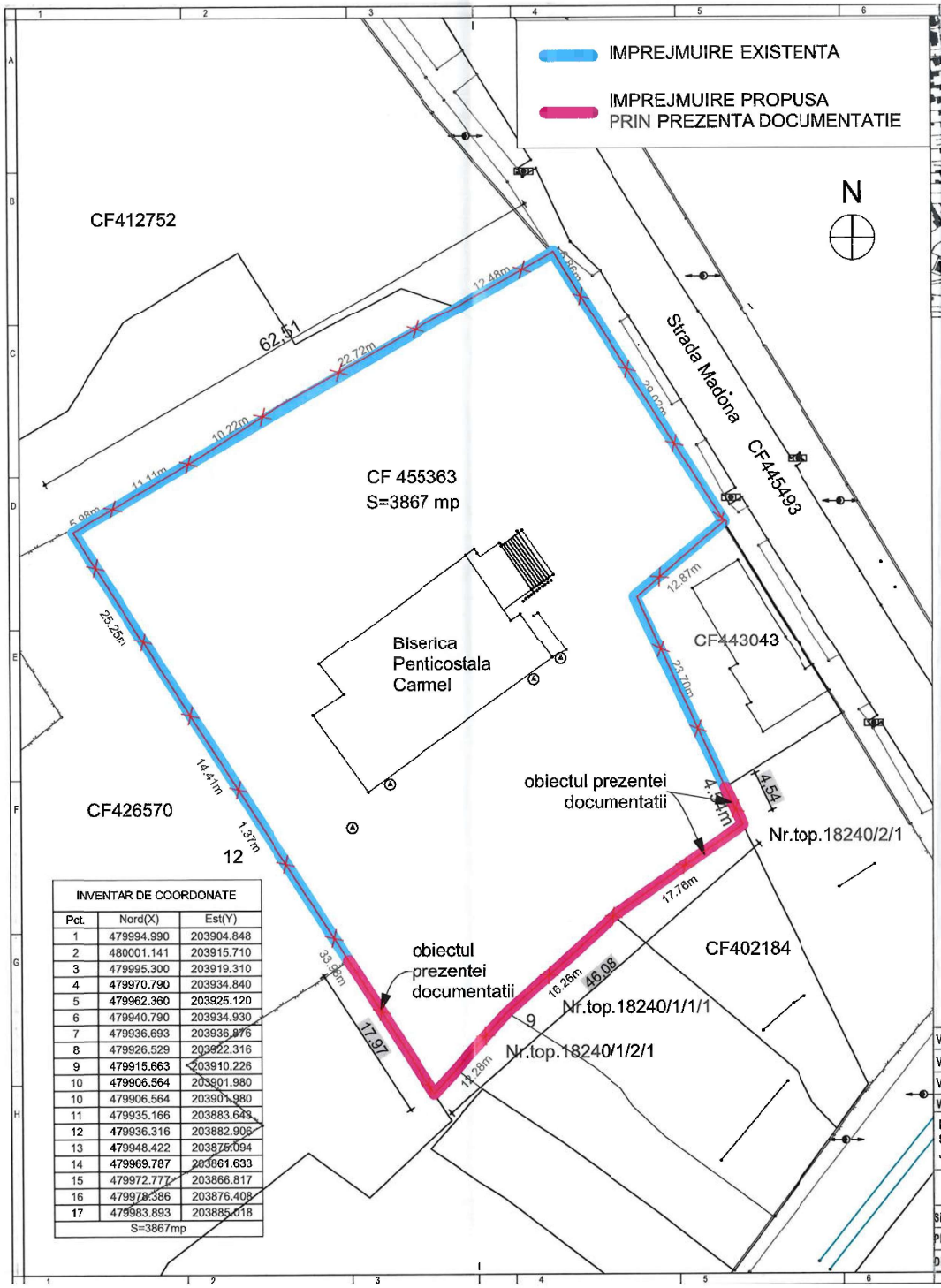

INVENTAR DE COORDONATE		
Pct.	Nord(X)	Est(Y)
1	479994.990	203904.848
2	480001.141	203915.710
3	479995.300	203919.310
4	479970.790	203934.840
5	479962.360	203925.120
6	479940.790	203934.930
7	479936.693	203936.976
8	479926.529	203922.316
9	479915.663	203910.226
10	479906.564	203901.980
10	479906.564	203901.980
11	479935.166	203883.643
12	479936.316	203882.906
13	479948.422	203875.094
14	479969.787	203861.633
15	479972.777	203866.817
16	479978.386	203876.408
17	479983.893	203885.018
S=3867mp		

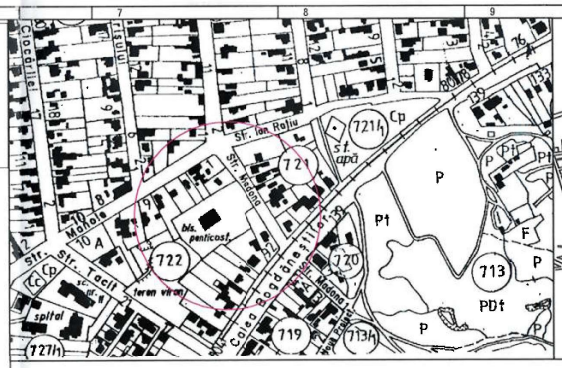

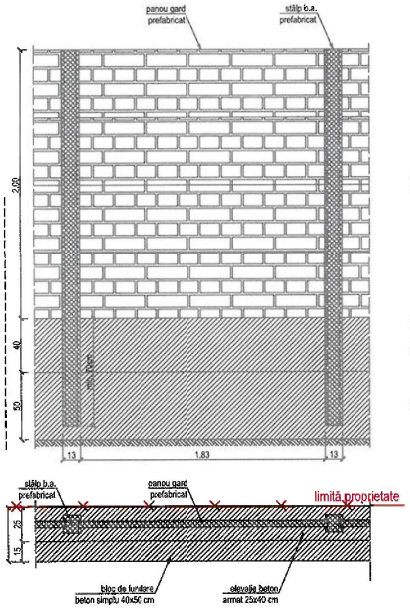

JUDEȚUL TIMIȘ
PRIMARIA MUNICIPIULUI TIMIȘOARA
VIZAT SPRE NESCHIMBARE
Nr. de autorizație construire
Nr. 131 13-03-2026

ORDINUL ARHITECȚILOR DIN ROMÂNIA
5840
Florin SIMIDREANU
Arhitect
Semnătura

Jud. TIMIȘ
4D SIM DESIGN S.R.L.
CUI 44641430; J35/2975/2021

Verificator				Referat/Expertiza nr. /Data
Verificator				
Verificator				
Verificator/Expert	Nume	Semnatura	Cerinta	

PROIECTANT GENERAL SI ARHITECTURA
SC 4D SIM DESIGN SRL
J35/2975/2021 CUI 44641430 Telefon: 0737910550

BENEFICIAR: [redacted]
AMPLASAMENT: Timisoara, strada Madona nr. 7, CF nr. 455363 Romania
DENUMIRE PROIECT: Completare imprejmuire

	Nume	Semnatura
SEF PROJECT:	arh. Florin Simidreanu	
PROIECTAT:	arh. Florin Simidreanu	
DESENAT:	arh. Florin Simidreanu	

Scara: 1:500
Data: January 2026

Titlu plansa: PLAN DE SITUATIE PROPUS

Proiect nr: 090/IMP/25
Faza: DTAC+DTOE
Plansa: A-01
Revizia